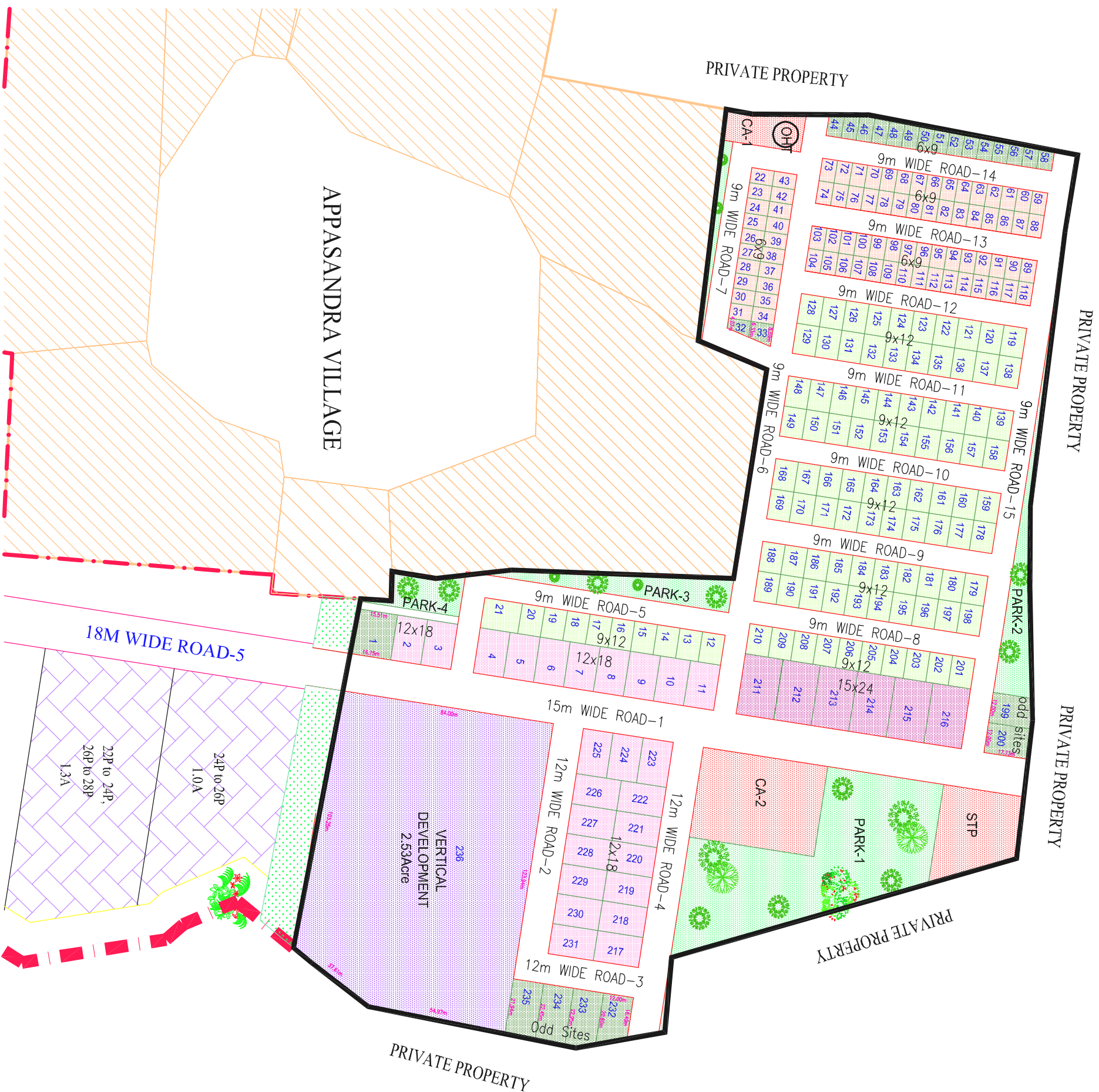
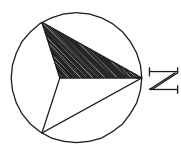
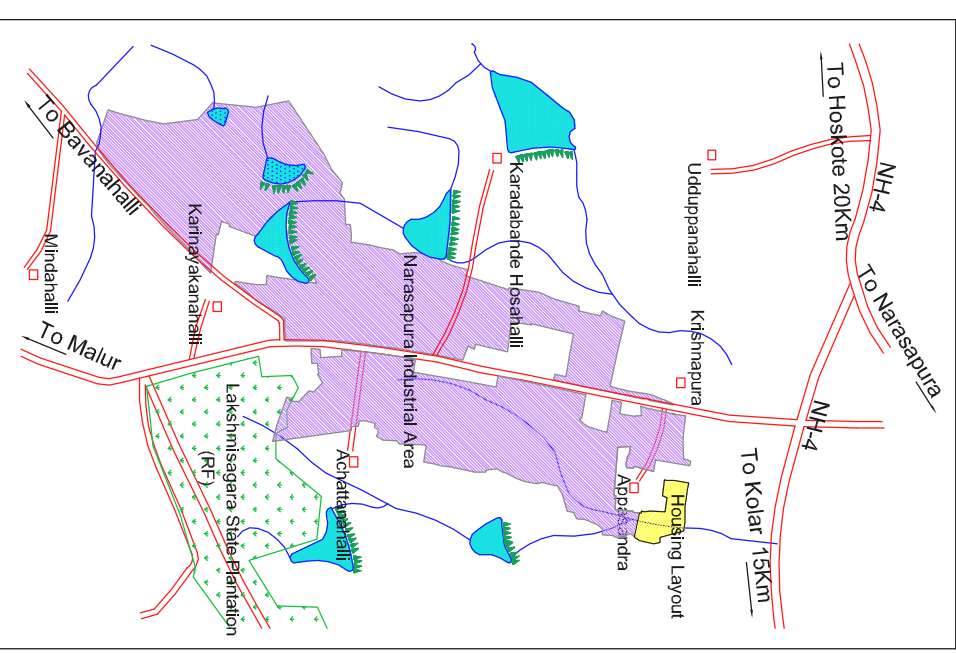


PROPOSED HOUSING LAYOUT AT NARASAPURA INDUSTRIAL AREA, KOLAR TALUK & DIST



KEY PLAN



SCALE: - 1:2000
REVISED ON 03/05/2013

LAND USE ANALYSIS

Dimension	No.	SL NO	DESCRIPTION	AREA IN Sqm	PERCENTAGE %
6x9	80	1	RESIDENTIAL	35677.75	55.00
6x9 (odd)	17				
9x12	99				
12x15	1				
12x18	25				
12x18(odd)	7				
15x24	6				
Total	235				

SL NO	DESCRIPTION	AREA IN Sqm	PERCENTAGE %
1	RESIDENTIAL	35677.75	55.00
2	CA	3242.61	5.00
3	PARK	6460.27	9.96
4	ROAD	19486.37	30.04
TOTAL EXTENT		64867.0	100.00

AE	DDO	DO	JD (TOWN PLANNING)	CE & CDO	CEO & EM
----	-----	----	--------------------	----------	----------