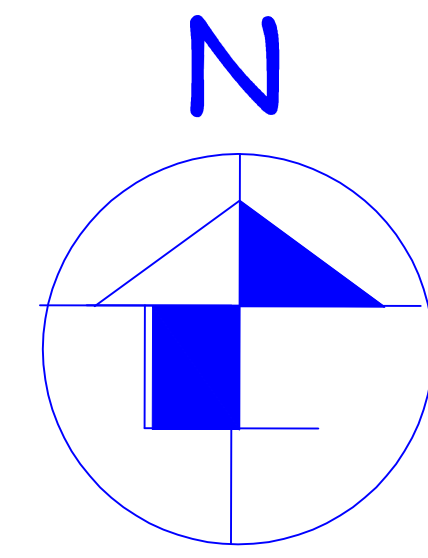
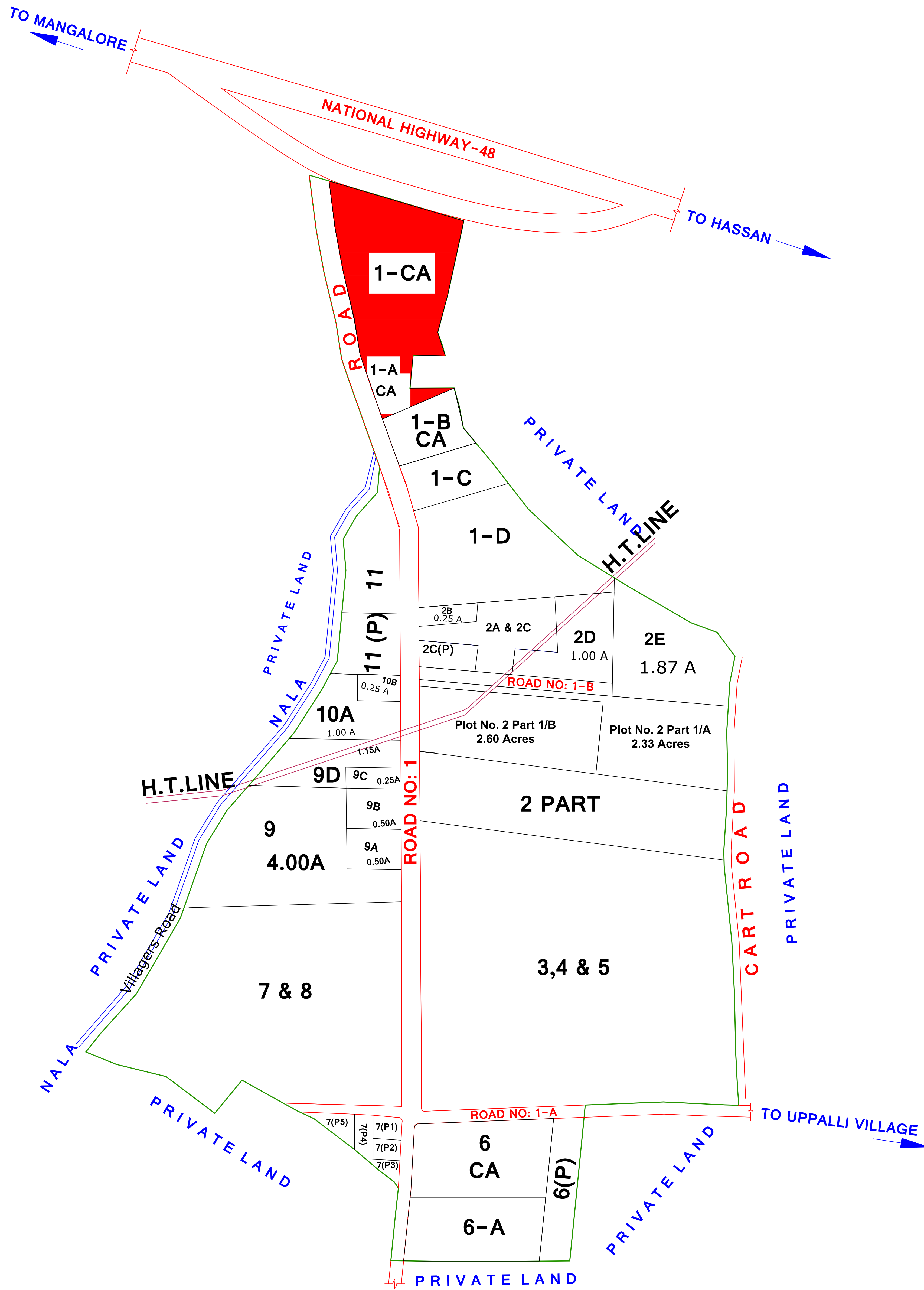






# LAY OUT MAP OF THIMMANAHALLI INDUSTRIAL AREA, HASSAN




## INDEX

 CA Plots

 **KARNATAKA INDUSTRIAL AREAS DEVELOPMENT BOARD**

NOTE: ALL DIMENSIONS ARE IN METERS

SCALE:  SCALE: NTS

**LAY OUT MAP OF THIMMANAHALLI INDUSTRIAL AREA HASSAN.**

<b>KARNATAKA INDUSTRIAL AREAS DEVELOPMENT BOARD</b>				
<b>DETAILS OF VACANT CA/AMENITY PLOTS AVAILABLE IN INDUSTRIAL AREAS</b>				
<b>HASSAN ZONE</b>				
<b>District: Hassan</b>				
<b>Name of the Indl. Area: Thimmanahalli</b>				
<b>Sl.No.</b>	<b>CA/Amenity Plot No.</b>	<b>Extent (in acres)</b>	<b>Reserved for Gen and SC/ST category</b>	<b>Tentative Allotment rate per acre (Rs.in lakhs)</b>
1	1-CA	1.00	Gen	Prevailing guidance value
	<b>Total</b>	<b>1.00</b>		
<b>District: Chikkamagalur</b>				
<b>Name of the Indl. Area: Amble</b>				
<b>Sl.No.</b>	<b>CA/Amenity Plot No.</b>	<b>Extent (in acres)</b>	<b>Reserved for Gen and SC/ST category</b>	<b>Tentative Allotment rate per acre (Rs.in lakhs)</b>
1	1-CA	0.73	Gen	Prevailing guidance value
2	57-CA	0.21	SC/ST	Prevailing guidance value
	<b>Total</b>	<b>0.94</b>		